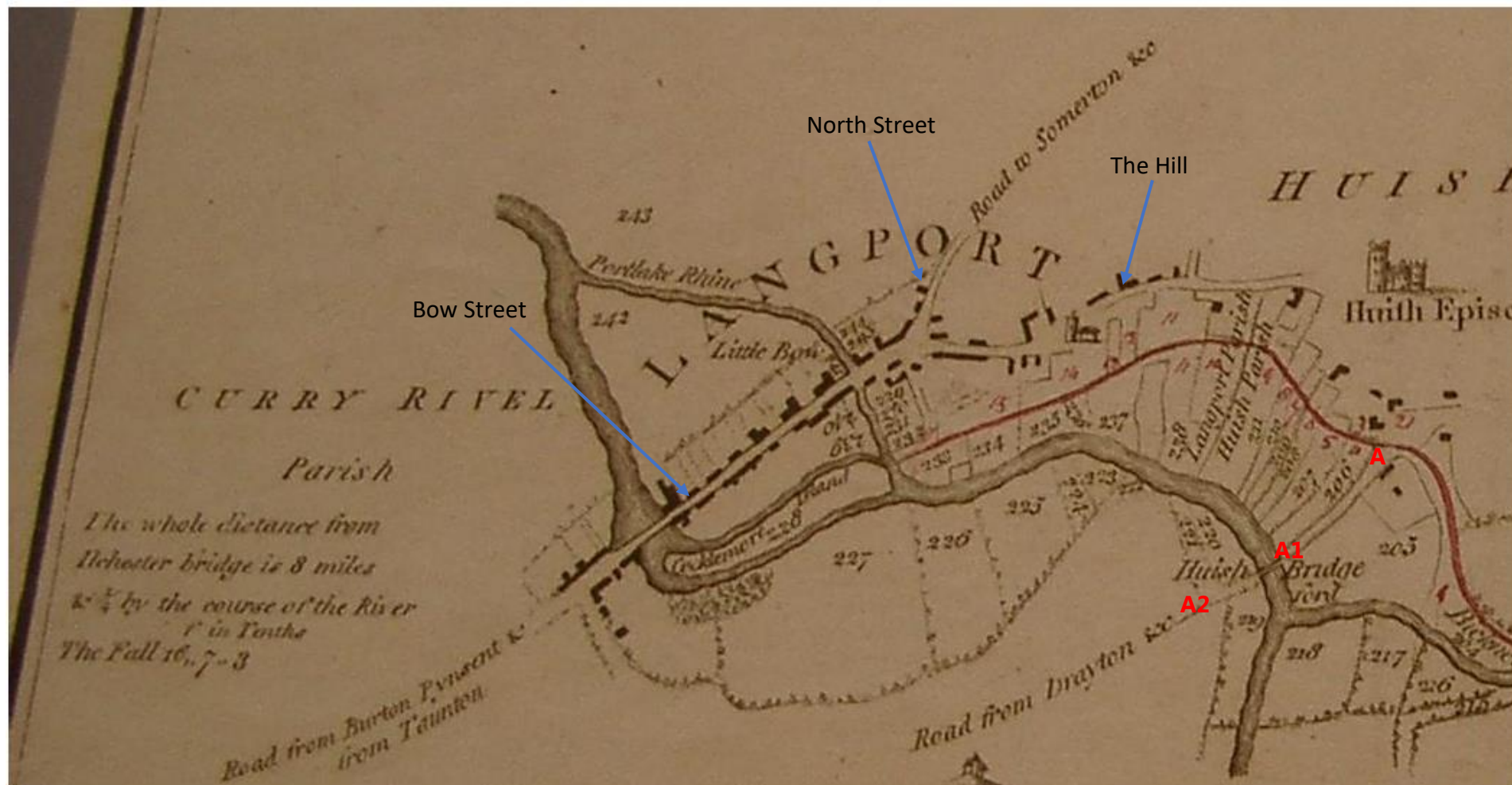


Appendix 15: Deposited Plans

15A: River Ivel (Yeo) and Parrett Navigation Plan 1795

Source: The National Archives (extract supplied by applicant)

Reference: HL/PO/PU/1/1795/35G3n233



15B Plan and section of the Parrett and Yeo River navigation between Ilchester and Langport 1836

Source: South West Heritage Trust, Reference: SHC Q/RUP/132




Which map or plan	Owners or reputed Owners	Lessees or reputed Lessees	Occupiers	Parishes where situate	Description of Property
193	Bishop of Bath & Wells	Mary Mitchell	William Horsey	Huish Episcopi	Meadow
194	Do	Do	Do	Do	Do
195	Do	Nicholas Broadman	Himself	Do	Do
196	Walter Long		Thomas Travis	Muchelney	Turnpike Road
197	Common owners of the Langport, Compton & Castle Lang Turnpike				
198	Walter Long		Thomas Crofeman	Muchelney	Meadow
199	Do	Hannah Bond	Thomas Crofeman	Do	Drove
200	Proprietors of the several lands adjoining			Do	Meadow
201	Bishop of Bath & Wells	Edward Chard	Samuel Wallis	Huish Episcopi	Do
202	Do	Mary Mitchell	Thomas Crann	Do	Do
203	Do	Edward Chard	Samuel Wallis	Do	Do
204	Do	Ghannah Mitchell	Joseph Lawtell	Do	Do
205	Do		Samuel Masters	Do	Do
206	Do	Elizabeth Whansbury	Robert Lucas	Do	Huish Drove
207	Waywardens of the Parish	Robert Navigation		Do	Meadow
208	Bishop of Bath & Wells	Henry Coggan			

Muchelney Road

Huish Drove

Map or plan	Owners or reputed Owners	Lessees or reputed Lessees	Occupiers	Value or estimate	Description of Property
280	Proprietors of the several lands adjoining				
281	Bishop of Bath & Wells & Thomas Major	Nicholas Broad Coggan, John and Thomas Major	George Tilly, Joseph Barnard, John Fivan & Thomas Major		A Drove
282	Bishop of Bath & Wells	Vincent Stuckey	Himself	£0	£0
283	£0	Anthony Cullen	Thomas Crossman	£0	£0
284	£0	£0	£0	£0	£0
285	£0	William Bond (Reputed representatives of Messrs. Longfella & G. & J. Heller)	Joseph Sawtell	£0	£0
286	£0	Thomas Lysman	Anthony Cullen	£0	£0



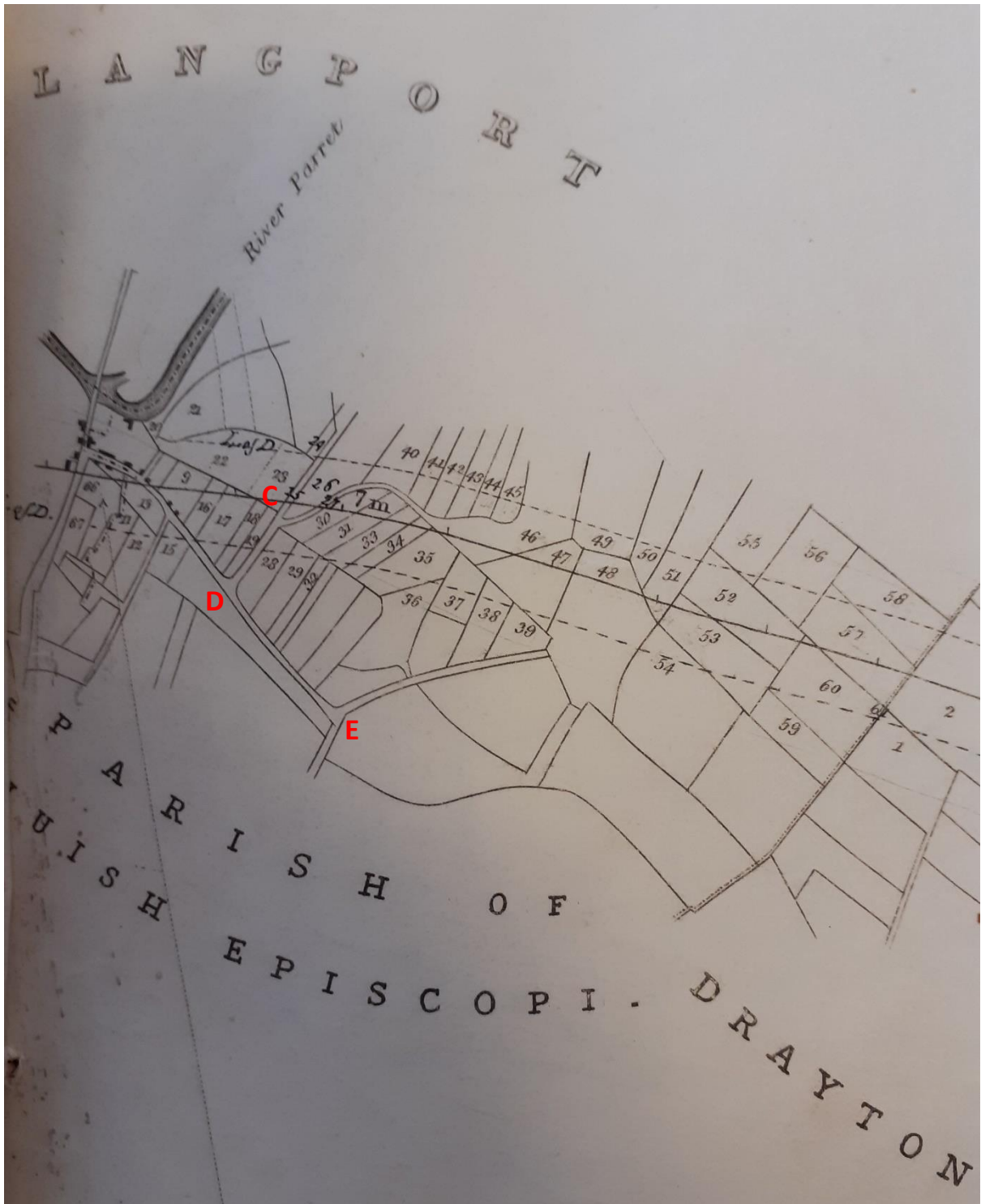
Litness Drove



15C: Bristol and Exeter Railway 1844

Source: South West Heritage Trust

Reference: SHC Q/RUP/173



County of Somerset
Parish of Huish Episcopi continued

No.	Description of Property.	Owners or reputed Owners.	Lessees or reputed Lessees.	Occupiers.
26	Drove	Elizabeth Simmons Henry Lovibond Bishop of Bath and Wells		
26	Pasture	Bishop of Bath and Wells	Mary Ann Hayward and Frances Hayward	George Gooden
27	Drove	ditto		John Barnard
28	Pasture	ditto		himself
29	ditto	John Barnard		Joel Woodbourne
30	ditto	ditto	John Mitchell	
31	ditto	Bishop of Bath and Wells	ditto	ditto
32	ditto	John Barnard		himself
33	ditto	Bishop of Bath and Wells	John Mitchell	Joel Woodbourne
34	ditto	ditto	Mary Frankard	ditto
35	ditto	ditto	John Mitchell	Samuel Masters
36	Drove and pasture	ditto	James Reginald King	ditto
37	Pasture	ditto	Elizabeth Ann Chambers	John Barnard
38	ditto	ditto	ditto	ditto
39	ditto	ditto	ditto	ditto
40	ditto	ditto	John Mitchell	John Vickery
41	ditto	ditto		Joshua Sawtell
42	ditto	ditto	Mary Frankard	Joel Woodbourne
43	ditto	ditto	Henry Cogger	Joseph Barnard
44	ditto	ditto	Mary Frankard	Joel Woodbourne
45	ditto	ditto	Hannah Mitchell	Thomas Allen
46	ditto	ditto	ditto	ditto
47	ditto	Richard Squire & James Brooks		William Dry
48	ditto	ditto	ditto	ditto
49	ditto	Bishop of Bath and Wells		Henry Stricker
50	ditto	Venerable Henry Law and Rev. Edward Henslow	Venerable Nicholas Walker King	George Talley
51	ditto	ditto	ditto	ditto

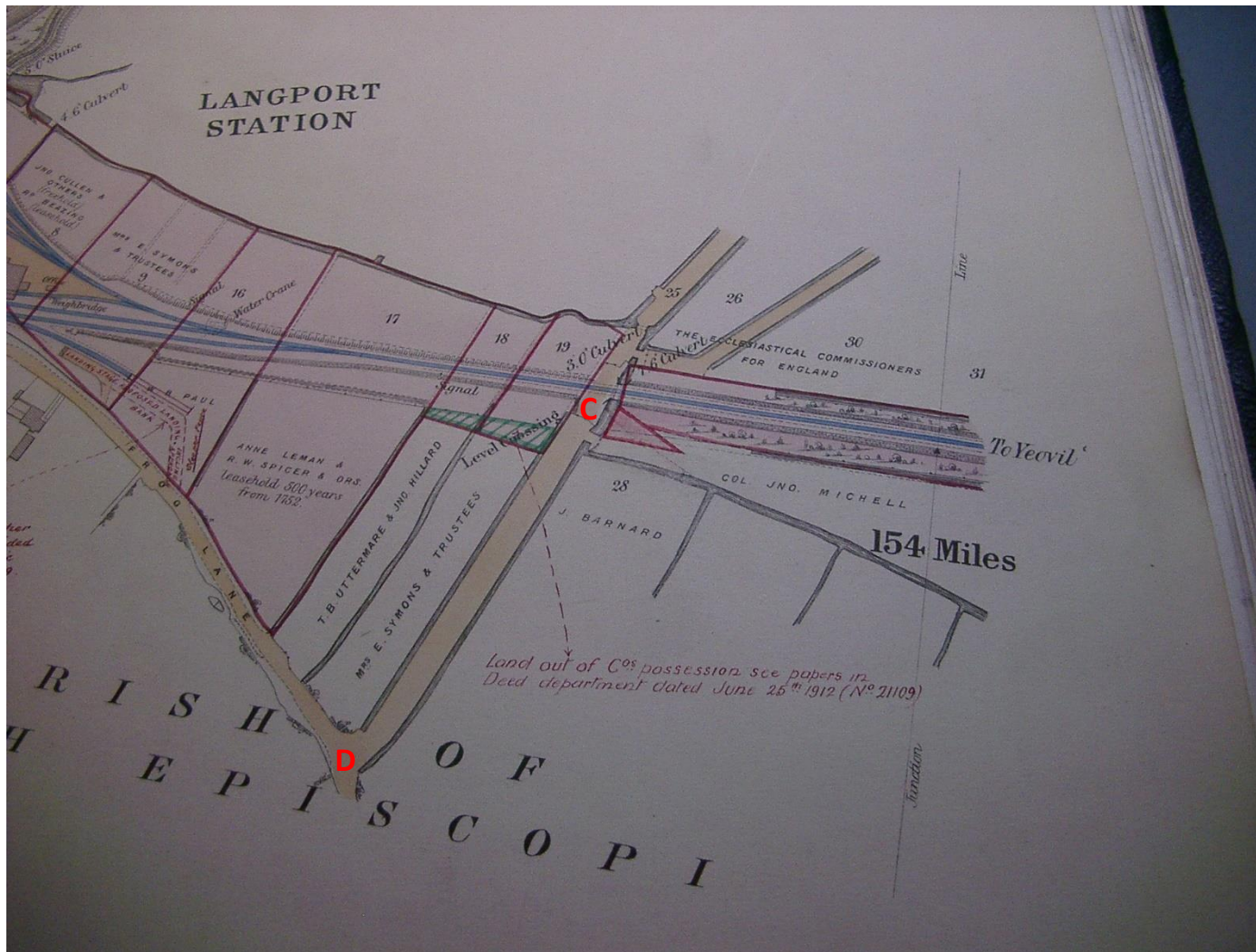
2

15
30

15D: Great Western Railway, Bristol and Exeter Railway Yeovil Branch Survey 1890-1893

Source: The National Archives (extract supplied by applicant)

Reference: RAIL 274/77

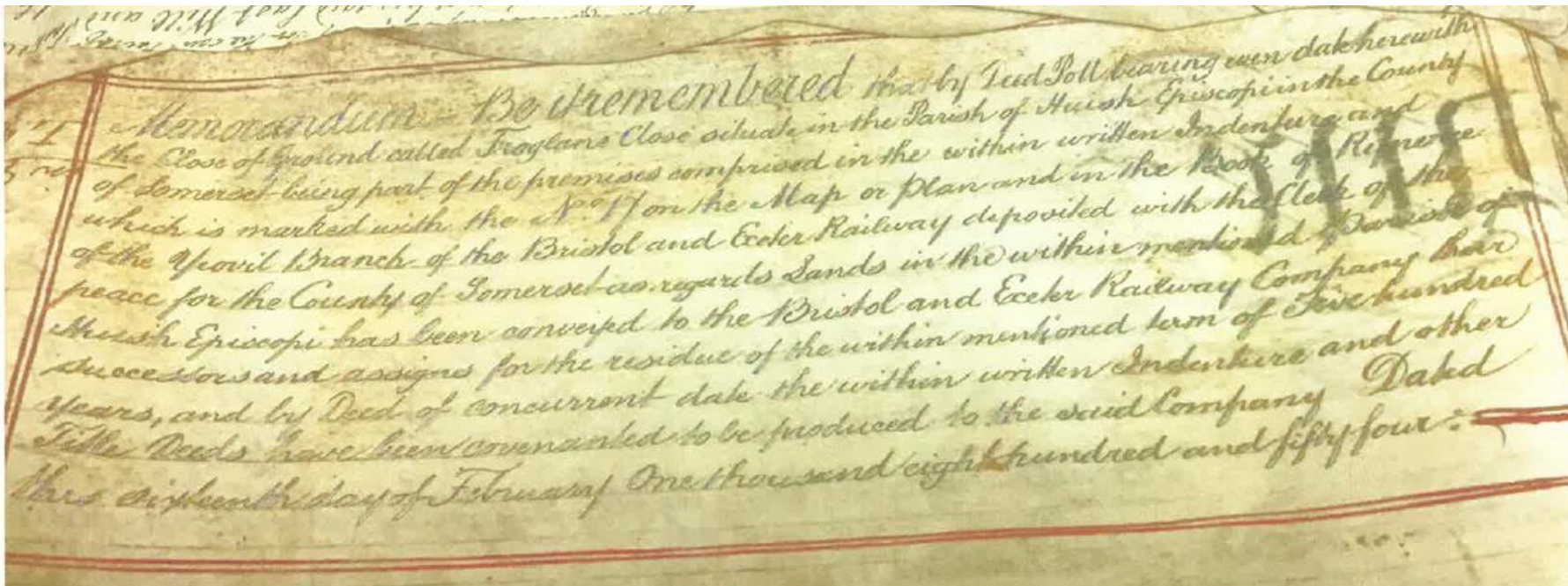


County of Somerset
Parish of Huish Episcopi *continued*

No. on Plan.	Description of Property.	Owners or reputed Owners.	Lessees or reputed Lessees.	Occupiers.
25	<i>Drove</i>	<i>Elizabeth firmens Henry Lovibond Bishop of Bath and Wells</i>		
26	<i>Pasture</i>	<i>Bishop of Bath</i>	<i>Henry Lovibond</i>	

15E: 1854 Memorandum

Source: Extract supplied by Landowner K



Memorandum - Be remembered that by Deed Poll bearing even date herewith the Close of Ground called Froglane Close situate in the Parish of Huish Episcopi in the County of Somerset being part of the premises comprised in the within written Indenture and which is marked with the No. 17 on the Map or Plan and in the Book of Reference of the Yeovil Branch of the Bristol and Exeter Railway deposited with the Clerk of the peace for the County of Somerset as regards Lands in the within mentioned Parish of Huish Episcopi has been conveyed to the Bristol and Exeter Railway Company and assigns for the residue of the within mentioned term of Five Hundred years, and by Deed of concurrent date the within written Indenture and other Title Deeds have been covenanted to be produced to the said Company Dated this sixteenth day of February One thousand eight hundred and fifty-four.

"Memorandum. Be remembered that by Deed Poll bearing even date herewith the Close of Grassland called Froglane Close situate in the Parish of Huish Episcopi in the County of Somerset being part of the premises comprised in the within written Indenture and which is marked with the No. 17 on the Map or Plan and in the Book of Reference of the Yeovil Branch of the Bristol and Exeter Railway deposited with the Clerk of the peace for the County of Somerset as regards Lands in the within mentioned Parish of Huish Episcopi has been conveyed to the Bristol and Exeter Railway Company [unclear] successors and assigned for the residue of the within mentioned term of Five Hundred Years, and by Deed of concurrent date the within written Indenture and other Title Deeds have been covenanted to be produced to the said Company Dated this sixteenth day of February One thousand eight hundred and fifty-four."